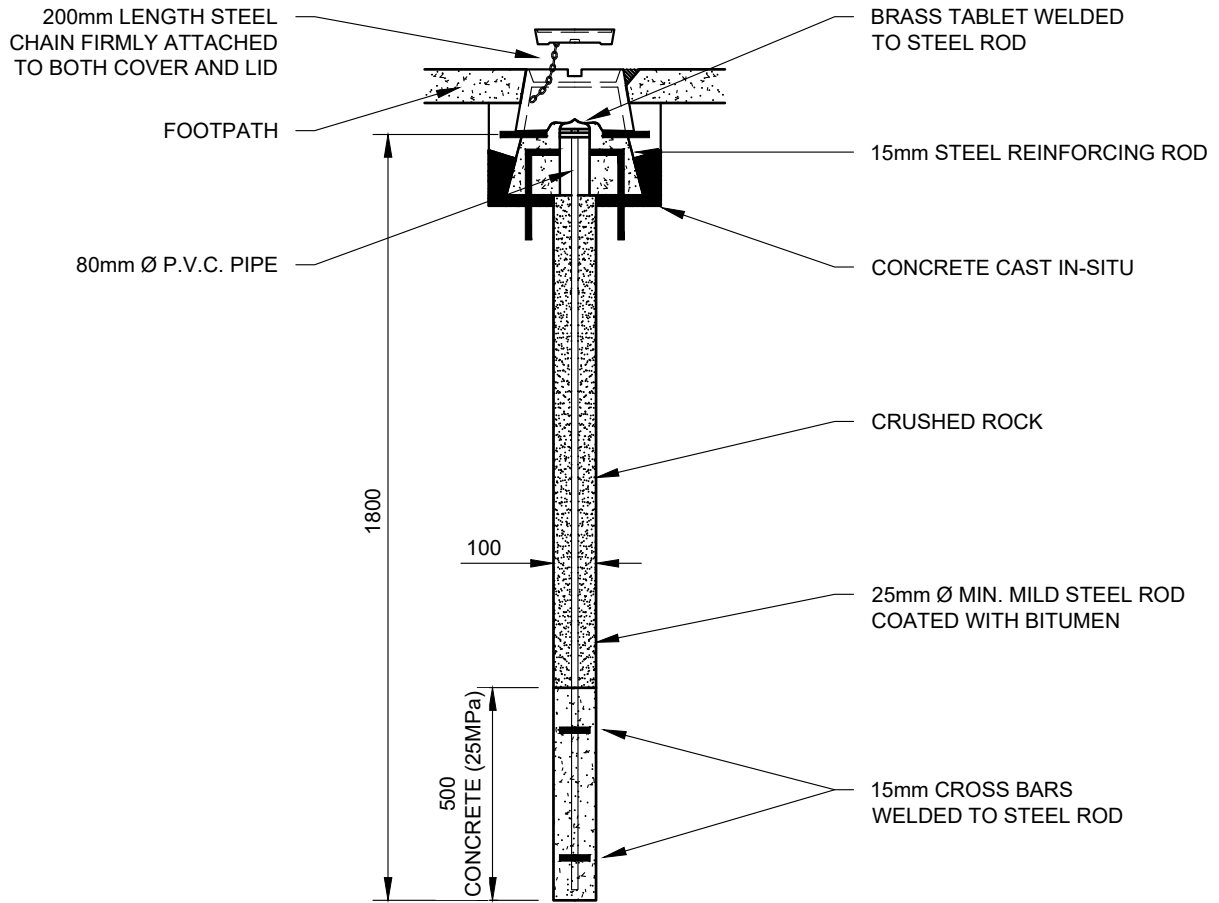
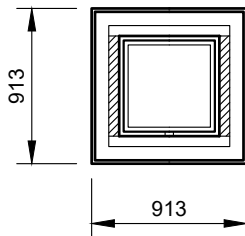


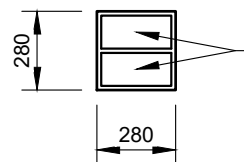
Drawing name: M:\Engineering Services\Engineering Design Projects\RESOURCE References\WCC Standard Drawings\SD11-10.dwg (28 May, 2024)



**SECTIONAL VIEWS**



**PLAN OF SURROUNDS**



SURVEY  
CO-ORDINATION  
ACT TO BE MARKED  
ON COVER

**COVER DETAILS**

**COVER AND LID FOR SURVEY MARKS TYPE A1**

**NOTES:**

1. PSM TO BE LOCATED WITHIN FOOTPATH AREA.
2. LEVEL TO BE REDUCED TO A.H.D.
3. REFERENCE TO BE A.M.G COORDINATES.
4. CONCRETE STRENGTH OF 25MPa AT 28 DAYS.
5. LEVEL AND COORDINATES TO BE LODGED WITH THE RELEVANT STATE GOVERNMENT DEPARTMENT.

| REV | AMENDMENTS                           | APPROVAL   | DATE     |
|-----|--------------------------------------|------------|----------|
| B   | MINOR DRAFTING MODIFICATIONS         |            | 17-07-07 |
| C   | UPDATED TO REFLECT CURRENT STANDARDS | M.BRIGANDI | 21-05-24 |
|     |                                      |            |          |
|     |                                      |            |          |
|     |                                      |            |          |
|     |                                      |            |          |
|     |                                      |            |          |
|     |                                      |            |          |
|     |                                      |            |          |

**PERMANENT SURVEY MARK HIGH STABILITY**



45 PRINCES HIGHWAY  
WERRIBEE, VIC 3030

TEL: 1300 023 411  
wyndham.vic.gov.au

CAD FILE: SD11-10.DWG

DRAWN DATE: FEB 2024

REVISION: C

DRAWING NO.:

**SD11-10**

GENERAL NOTES: -DRAWINGS ARE NOT TO SCALE.  
-ALL MEASUREMENTS ARE IN MILLIMETERS UNLESS OTHERWISE STATED.  
-FOR UP TO DATE DRAWINGS PLEASE CHECK WYNDHAM CITY COUNCIL WEBSITE.  
-ALL STANDARD DRAWINGS TO BE USED IN CONJUNCTION WITH SD1-1 (STANDARD DRAWINGS CONDITIONS OF USE).